

**PUBLIC PATH DIVERSION ORDER**  
**TOWN AND COUNTRY PLANNING ACT 1990, SECTION 257**

**Chorley Borough Council (Public Footpath No. 6, Adlington)**  
**Public Path Diversion Order 2010**

This Order is made by Chorley Borough Council under Section 257 of the Town and Country Planning Act 1990 because it is satisfied that it is necessary to divert the footpath to which this Order relates in order to enable development to be carried out in accordance with planning permission granted under Part III of the Town and Country Planning Act 1990, namely the development of low cost housing, situate on land at Fairview Farm, Adlington.

**BY THIS ORDER**

1. The footpath over the land shown by the bold black line on the map attached and described in Part 1 of the Schedule to this Order ("the Schedule") shall be diverted as provided below.
2. There shall be created to the reasonable satisfaction of Chorley Borough Council an alternative highway for use as a replacement for the said footpath as provided in Part 2 of the Schedule and shown by bold black dashes on the attached map. The width of the footpath thereby created shall be two metres.
3. The diversion of the footpath shall have effect on the date on which Chorley Borough Council certify that the terms of Article 2 above have been complied with.
4. Places for People Ltd is hereby required to pay for the cost of implementing this Order.
5. Where immediately before the date on which the footpath is diverted there is apparatus under, in, on, over, along or across it belonging to statutory undertakers for the purpose of carrying out their undertaking, the undertakers shall continue to have the same rights in respect of the apparatus as they then had.

**SCHEDULE**

**Part 1**

**Description of site of existing path**


From point A, being the westerly termination of Farm Avenue, Adlington, running in a generally southerly-westerly direction to the rear north-west corner of no. 32 The Avenue and thence in a south south-westerly direction to point B, being the front north-western corner of no. 96 Fairview Drive, a total distance of 158.7 metres as indicated by the bold black line on the map.


**Part 2**

**Description of site of alternative highway**

From point C, being the westerly termination of Farm Avenue, Adlington, running in a generally south-westerly and thence south-westerly direction along the pavement serving the new housing development to point B, being the front north-western corner of no. 96 Fairview Drive, a total distance of 174 metres as indicated by the bold black dashes on the map.

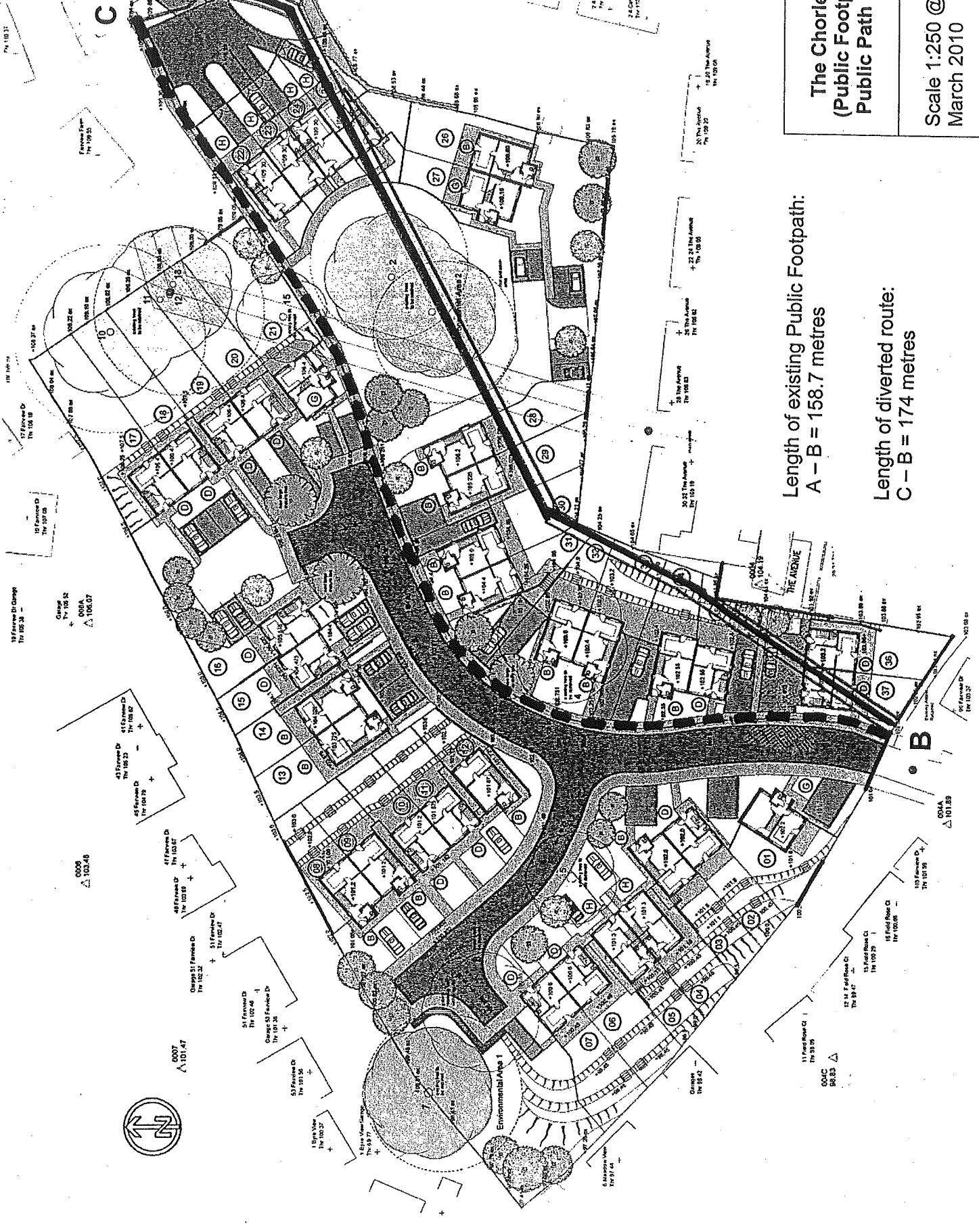
The Common seal of the Chorley Borough  
Council was hereunto affixed this 23rd day  
of March 2010

Director of Transformation.....



29348

NOTE:  
 The length of the existing public footpath is 158.7 metres.  
 The length of the diverted route is 174 metres.  
 The diverted route is shown in a different colour to the existing route.  
 All measurements are to the centre of the road.  
 All measurements are to the centre of the road.  
 All measurements are to the centre of the road.  
 All measurements are to the centre of the road.  
 All measurements are to the centre of the road.  
 All measurements are to the centre of the road.



Length of existing Public Footpath:  
 A - B = 158.7 metres

Length of diverted route:  
 C - B = 174 metres

The Chorley Borough Council  
 (Public Footpath No. 6, Adlington)  
 Public Path Diversion Order 2010

Scale 1:250 @ A1  
 March 2010